



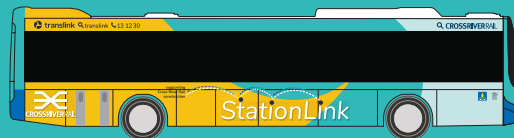
## Description of works being undertaken

During the six (6) month closure of the station, the following works will occur, weather and construction conditions permitting:

- ◀ Reconstruction of platform 1 and 2 to improve accessibility
- ◀ Relocation of in-ground services, construction of new platform retaining walls, installation of new shade canopies and installation of new station furniture (seating, bins etc)
- ◀ Installation of temporary services including CCTV, wayfinding, signage, lighting and ticketing
- ◀ Installation of temporary pedestrian overpass with stair access to platforms 1 and 2.

During the station closure, pedestrian access will still be maintained over the rail corridor between Lake Street and Fairfield Road via a temporary overpass. Pedestrians will not be able to access the platforms or construction area during the closure.

## Just scan this code to explore the rebuilt station



## Alternative transport StationLink

### Frequency/span of hours

StationLink will match the current Beenleigh line timetable as close as possible, with a similar span of hours and level of service.

### FREQUENCY

Day	Time	Frequency
Monday to Friday	First service to 6am	Every 30 mins
	6am to 7.30pm	Every 15 mins or better
	7.30pm to last service	Every 30 mins
Saturday	First service to 12.50am	Every 30 mins
Sunday	First service to 10.50pm	Every 30 mins

### SPAN OF HOURS

Station	Days	First service	Last service
Moorooka train station	Monday to Friday	5.05am	1.37am
	Saturday	6.07am	1.37am
	Sunday, public holidays	6.07am	11.37pm
Boggo Road busway station	Monday to Friday	4.22am	12.52am
	Saturday	5.22am	12.52am
	Sunday, public holidays	5.22am	10.52pm

Boggo Road

Dutton Park

Fairfield

Yeronga

Yeerongpilly

Moorooka

# CROSSRIVERRAIL YERONGA STATION ACCESSIBILITY REBUILD

**Yeronga station will close from 19 April 2021 for approximately six (6) months as part of the Cross River Rail station rebuilds between Fairfield and Salisbury.**

The station is being rebuilt to increase accessibility and create a better transport experience for all customers.



Q cross river rail



UNITY

TRANSLink

QueenslandRail



## Why is the closure of Yeronga station necessary?

- ◀ The station closure allows for the reconstruction of the existing platforms to occur more efficiently and safely
- ◀ Reduces the number of station and platform access changes for customers around active construction areas
- ◀ Shortens the overall construction duration by approximately twelve months
- ◀ Significantly less construction work will be required on weekends and night shifts.

## What to expect


During these works you may notice some intermittent disruptions such as:

- ◀ Temporary traffic changes on Fairfield Road. Traffic control will be in place to assist motorists
- ◀ Light vehicles, trucks and machinery including excavators, frontend loaders, mobile cranes, vacuum trucks, small power tools, drills, saws, minor vibrating equipment and mobile lighting towers to light work areas at night
- ◀ Changes around your local area such as construction vehicles, traffic management signs and personnel
- ◀ Some noise, vibration and dust associated with the use of heavy machinery and equipment
- ◀ Placement of temporary fencing around construction areas.

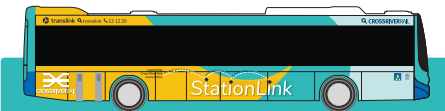
## Subscribe to updates

Regular monthly construction updates will be letterboxed to nearby residents and businesses during the closure.

To subscribe, simply visit the **Cross River Rail website** and look for the subscription area at the bottom of every page.



## Access during station closure



## Alternative transport options

### Introducing route 109 – your StationLink

To support customers during the closure, new route 109 – StationLink – will be introduced, running between Moorooka and Boggo Road stations.

StationLink will service two new stops at Yeronga station, on Fairfield Road, as well as two existing stops near Overdean Street.

You'll be able to track StationLink in real time on the MyTransLink app, and plan your new journey with TransLink's journey planner.

Visit [translink.com.au](https://translink.com.au) for more information.

### Parking and active travel

During the closure, some parking will still be available on Lake Street and the Yeronga station commuter car park on Fairfield Road will remain open for people wishing to catch StationLink, cycle, or walk to a neighbouring station.

The closest stations are Fairfield station towards the City (approximately 8 minute cycle, 20 minute walk) or Yeerongpilly station towards Beenleigh (approximately 3 minute cycle, 13 minute walk).



Cross River Rail is Queensland's largest rail infrastructure project. Plan your journey at [translink.com.au](https://translink.com.au), or call 13 12 30. If you would like to speak with a member of the UNITY

Alliance Project Team about these planned works, please contact 1800 010 875 or email [info@unityalliance.com.au](mailto:info@unityalliance.com.au) anytime for more personalised consultation.